

Rec'd
10/11/2014

3th November 2014

Mr W Lumley
Chief Executive
NEDDC
Council House
Saltergate
Chesterfield

Dear Mr Lumley

Re: Neighbourhood Plan for Holymoorside and Walton Parish – application for designation as a Neighbourhood Area


The parish council contacted NEDDC on the 10th September 2014 in relation to the above matter. Unfortunately, to date, no response has been received. As the parish council are eager to proceed with this initiative but cannot do so without a response from NEDDC it is imperative that this matter is addressed by NEDDC.

I attach copies of the correspondence sent and kindly request a response from NEDDC as soon as possible.

Yours sincerely

K J Brailsford (Mrs)
Clerk

Encs Correspondence sent on 10th September 2014
Map of the parish boundary



Councillor Reader
Chair of NEDDC
Council House
Saltergate
Chesterfield

10th September 2014

Dear Councillor Reader

Re: Neighbourhood Plan for Holymoorside and Walton Parish – application for designation as a Neighbourhood Area

I am writing to inform you that Holymoorside and Walton Parish Council has determined to develop a Neighbourhood Plan, and we are therefore applying for the Parish to be designated as a 'Neighbourhood Area' in accordance with Part 2 of the Neighbourhood Planning General Regulations 2012.

We can also confirm that Holymoorside and Walton Parish Council is a relevant body (as a parish council) for the purposes of Section 61G of the 1990 Town and Country Planning Act.

The area to be covered by the Neighbourhood Plan is the whole of the Parish of Holymoorside and Walton. A map confirming the area to be designated is attached. It is considered that the entire Parish is appropriate to be designated as a neighbourhood plan area especially as it is self contained, mirrors the existing boundary of the parish council and is generally meaningful and coherent for policy making purposes.

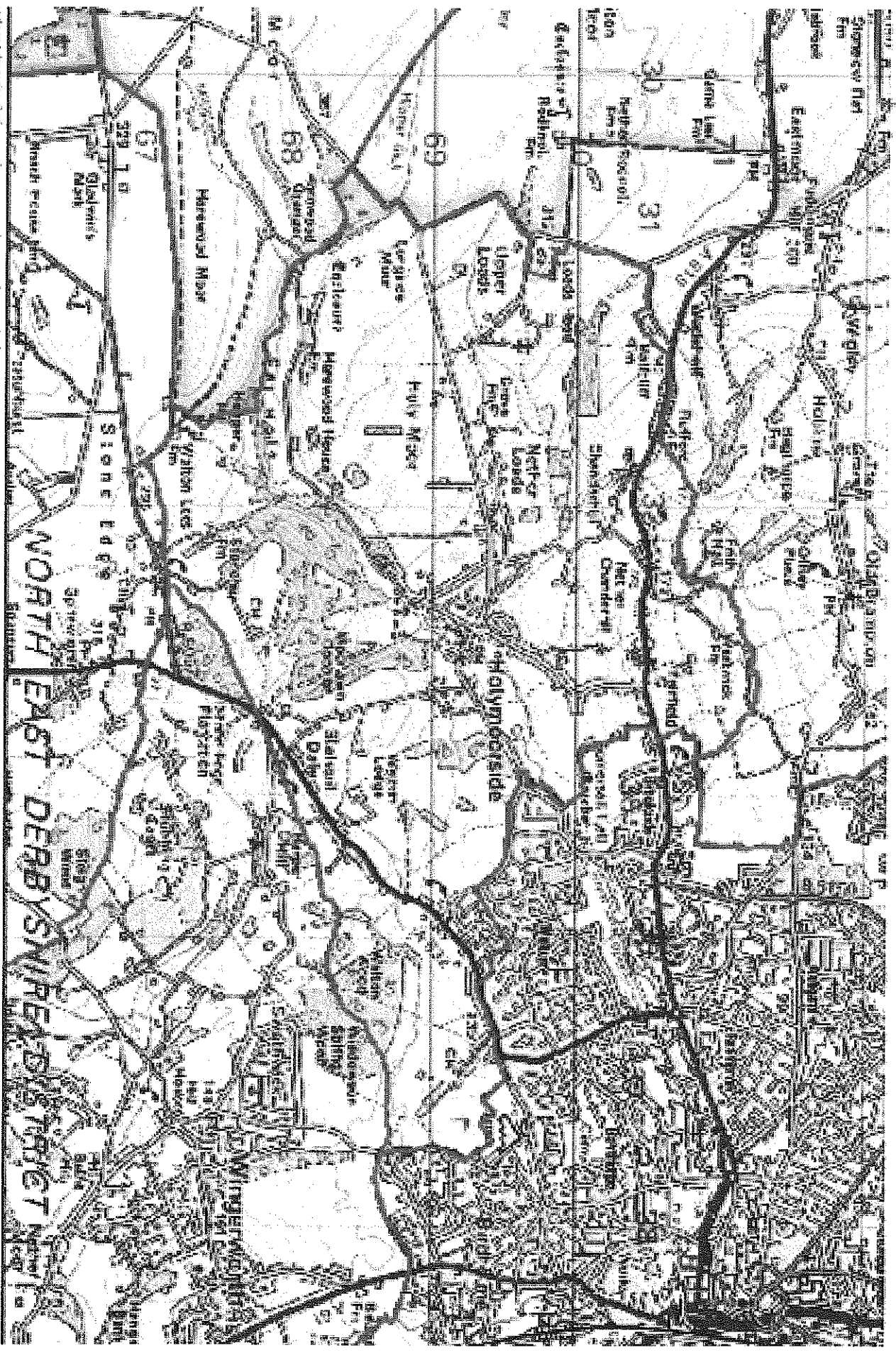
We look forward to working with the District Council and other partners and stakeholders in its development.

Yours sincerely


K J Brailsford (Mrs)
Clerk

Kate Brailsford, Clerk to; Holymoorside & Walton Parish Council,
15 Deerlands Road, Wingerworth, Chesterfield S42 6UL.
01246 271495 holymoorsideandwaltonpc@btconnect.com
www.holymoorsideandwaltonparishcouncil.co.uk

Holywellside Parish



This map shows the boundaries of the Holywellside Parish in Derbyshire. It is a plan of the land in the parish as it was in 1874. The map is divided into lots and is numbered in the corners. The map is a plan of the land in the parish as it was in 1874. The map is divided into lots and is numbered in the corners. The map is a plan of the land in the parish as it was in 1874. The map is divided into lots and is numbered in the corners.

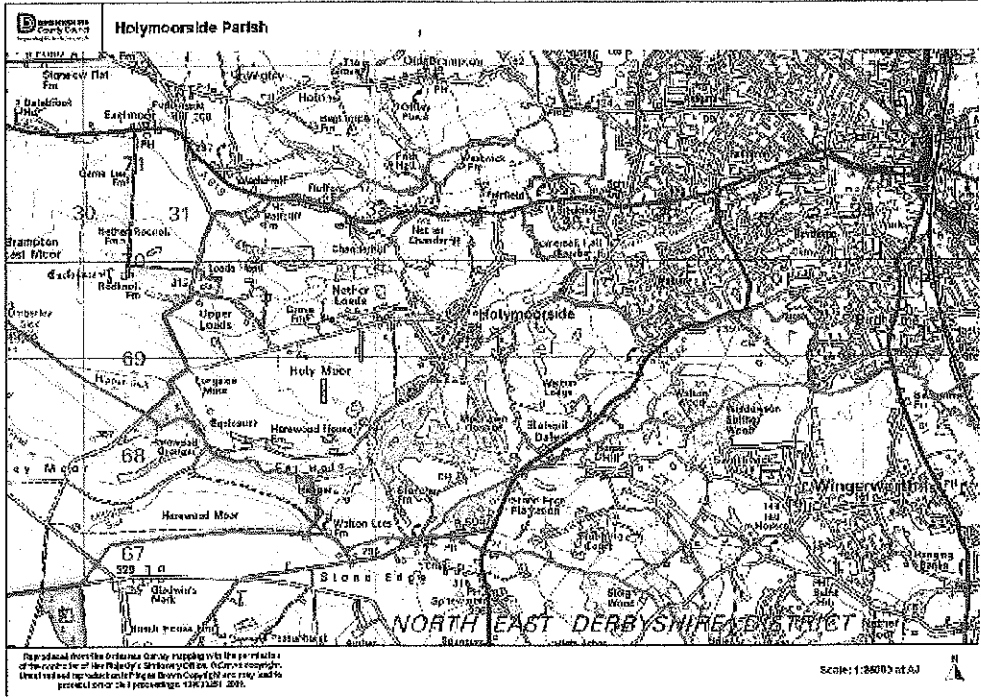


Holymoorside & Walton Parish Council

Promoting Parish Pride



- [Home](#)
- [Parish Council](#)
- [Your Parish](#)
- [Amenities](#)
- [Local Directory](#)
- [Contact](#)



Map of
Holymoorside and
Walton Parish

- [© Holymoorside & Walton Parish Council](#)
- [Terms and Conditions](#)
- [Site Map](#)